

**Secretaria de Meio Ambiente e Desenvolvimento Sustentável - SEMAD**  
**Centro de Informações Meteorológicas e Hidrológicas do Estado de Goiás - CIMEHGO**  
**Sala de Situação de Monitoramento de Riscos e Desastres Naturais**

Boletim nº: 0201

Elaborado na data: **22/08/2023**

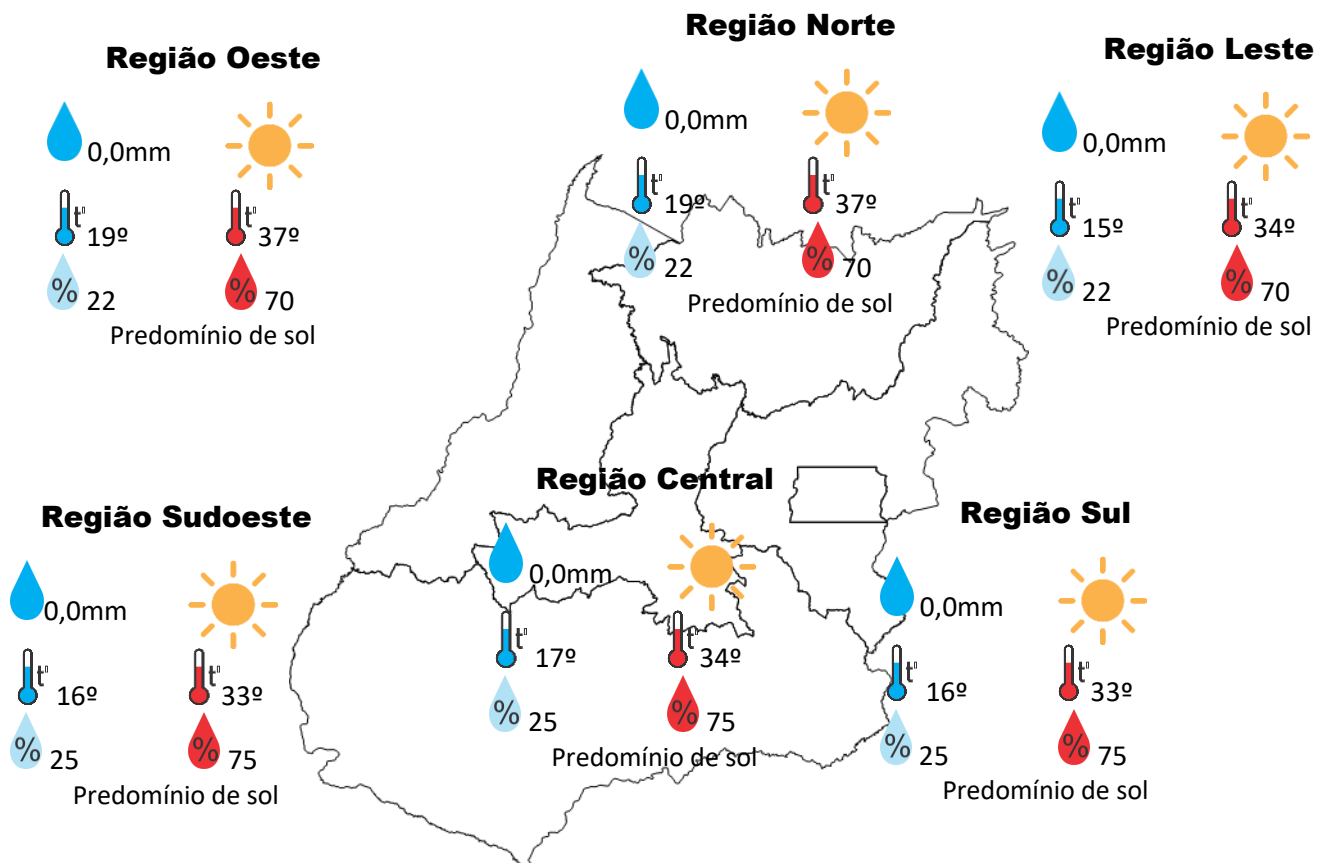
Previsão para data: **23/08/2023**

**Informações do Tempo para o Estado**

**Quarta-feira**, com predomínio de sol, temperaturas máximas em elevação e umidade relativa do ar em declínio em todo o Estado de Goiás.

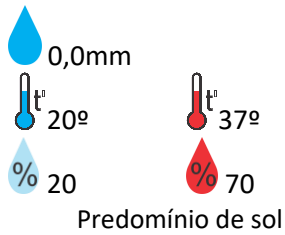
**Capital:** predomínio de sol com temperatura máxima podendo chegar aos 32°C e umidade relativa do ar variando entre 25% a 75%, o nascer do sol será às 06:30hs e o pôr do sol às 18:09hs.

**Risco de Incêndio:** Índice **Alto** em várias regiões do Estado de Goiás

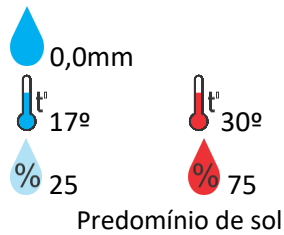


### Previsão para alguns municípios:

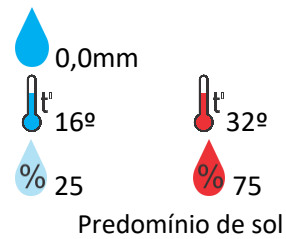
#### Porangatu



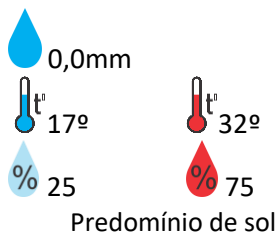
#### Catalão



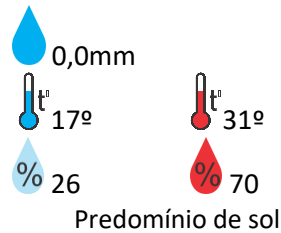
#### Jataí



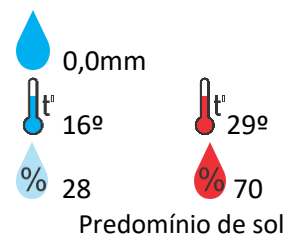
#### Rio Verde



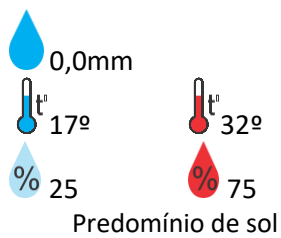
#### Luziânia



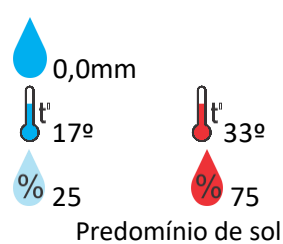
#### Anápolis



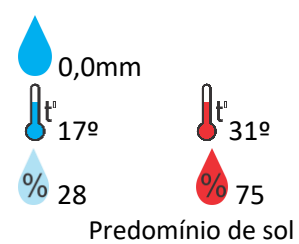
#### Goiânia



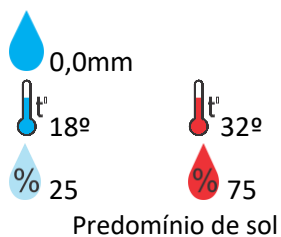
#### Itumbiara



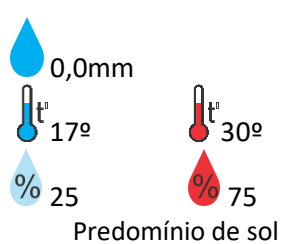
#### Ouvidor



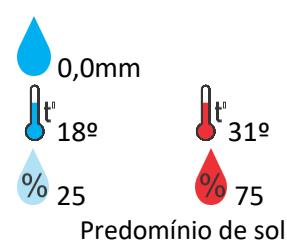
#### Goiandira



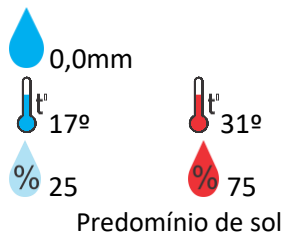
#### Três Ranchos



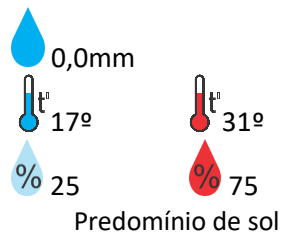
#### Cumari



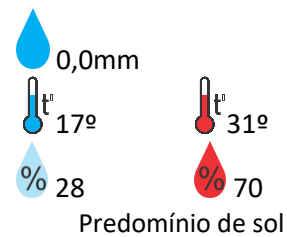
### Ipameri



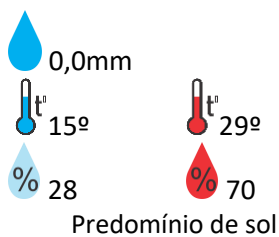
### Nova Aurora



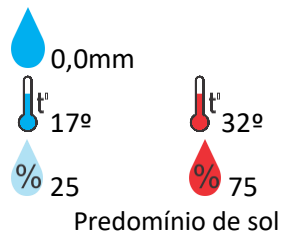
### Formosa



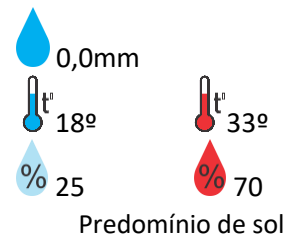
### Cristalina



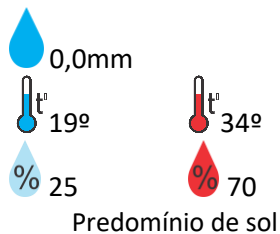
### Santa Helena



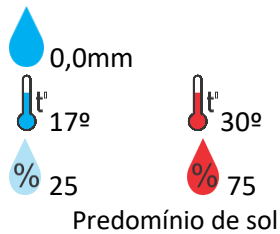
### Ceres



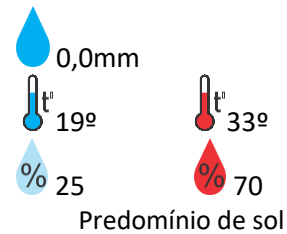
### Goianésia



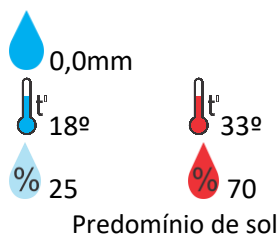
### Davinópolis



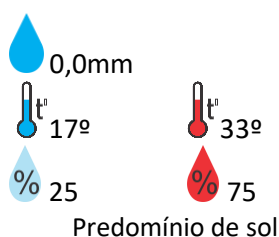
### Rubiataba



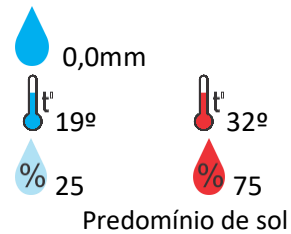
### Flores de Goiás



### Iporá



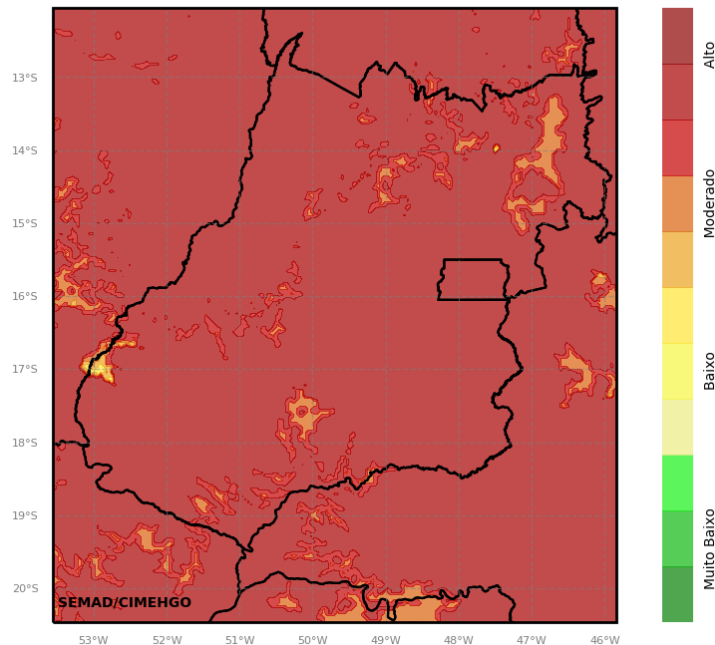
### Goiatuba



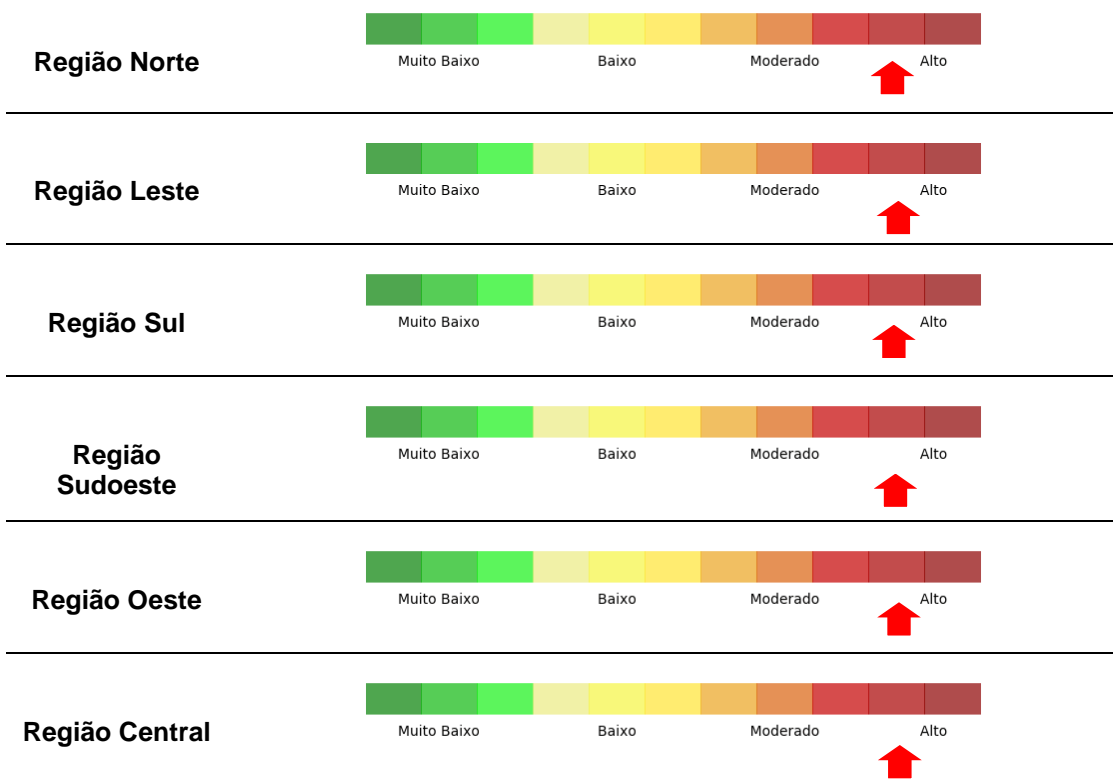
**OBS:** As informações contidas nesse boletim do tempo levam em consideração dados das variáveis meteorológicas previstas por modelos meteorológicos e análise de imagens de satélite do dia 22/08/2023 às 07:00 horas

**Prognóstico de Risco de Incêndio para o Estado de Goiás no dia 23/08/2023**

**Risco de Incêndio (Índice de Haines)**  
Iniciado em 21/08/2023 12 UTC - Previsão para 23/08/2023 - WRF 4km



**Risco de Incêndio por Regiões do Estado**



O objetivo das informações descritas acima é demonstrar as regiões mais críticas e favoráveis ao desenvolvimento de queimadas, associadas aos fatores climáticos. Lembrando que neste período, a maioria das queimadas são provocadas, e que necessitamos de uma consciência ambiental, a fim de não propagar as queimadas, esta prática danosa para a cidade e para o campo.